








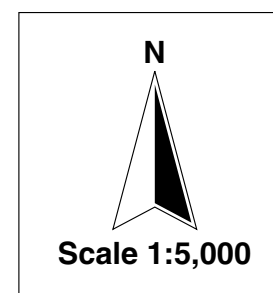
South Ayrshire Local Plan

Map M1

MAYBOLE



-  Settlement Boundary
-  Rural Protection Area
-  Scenic Area
-  Existing Conservation Area
-  Proposed Extension to Conservation Area
-  National Cycle Network
-  Town Centre Boundary



(NOTE: Refer to Main Policy Legend for full policy list)

This map is based upon Ordnance Survey material with the permission of Ordnance Survey on behalf of Her Majesty's Stationary Office. © Crown Copyright. Unauthorised reproduction infringes Crown Copyright and may lead to prosecution or civil proceedings. South Ayrshire Council. 100020165. 2007.